



ANNADALE ESTATE STAGE 13





STAGE 2

STAGE 1

FUTURE SCHOOL SITE

EXISTING TABLE DRAIN & ROCK BEACHING TO BE EXCAVATED & FILLED TO LEVEL 1 FILL IN ACCORDANCE WITH STANDARD NOTES

LEGEND

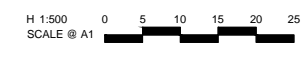
- EXCAVATION GREATER THAN 0.20m  EXISTING SURFACE LEVEL E123.45
- FILLING GREATER THAN 0.20m  FINISHED SURFACE LEVEL F124.68
- BATTER  BATTER LEVEL (TOP / TOE) T124.80
- LOT GRADE  LOT GRADE 1 in 150

- NOTES:
1. DEPTHS OF CUT AND FILL AS MEASURED BETWEEN EXISTING AND FINISHED SURFACES.
 2. BATTER MAXIMUM IN FRONT OF LOT 4 METRES
 3. BATTER MAXIMUM TO SIDE OF LOT 2 METRES



file name: 304007CG100.dwg layout name: CG100 plotted by: Joshua Payne
file location: C:\304007\CG100\CAD\plot_date: 26/06/2018 10:19 AM Sheet: 1 of 1 Sheets

Rev	Amendments	Approved	Date
0	ISSUED FOR CONSTRUCTION	M.L.	26-06-18
C	GENERAL REVISION	M.L.	16-11-17
B	GENERAL REVISION	M.L.	04-08-17
A	PRELIMINARY ISSUE	M.L.	20-07-17



© Spiire Australia Pty Ltd All Rights Reserved
This document is produced by Spiire Australia Pty Ltd solely for the benefit of and use by the client in accordance with the terms of the retainer. Spiire Australia Pty Ltd does not and shall not assume any responsibility or liability whatsoever to any third party arising out of any use or reliance by third party on the content of this document.



469 La Trobe Street PO Box 16084 Melbourne
Victoria 8007 Australia T 61 3 9993 7888
spiire.com.au ABN 55 050 029 635



Designed
M.SHIRLEY
Authorised
M.LETSON



Checked
J.PRENTICE
Date
20-07-17

TRIJENA
STAGE 3
GENERAL
SALES PLAN
HUME CITY COUNCIL
PGG (MICKLEHAM) PTY LTD

CONSTRUCTION Drg No **304007CG100** Rev **0**